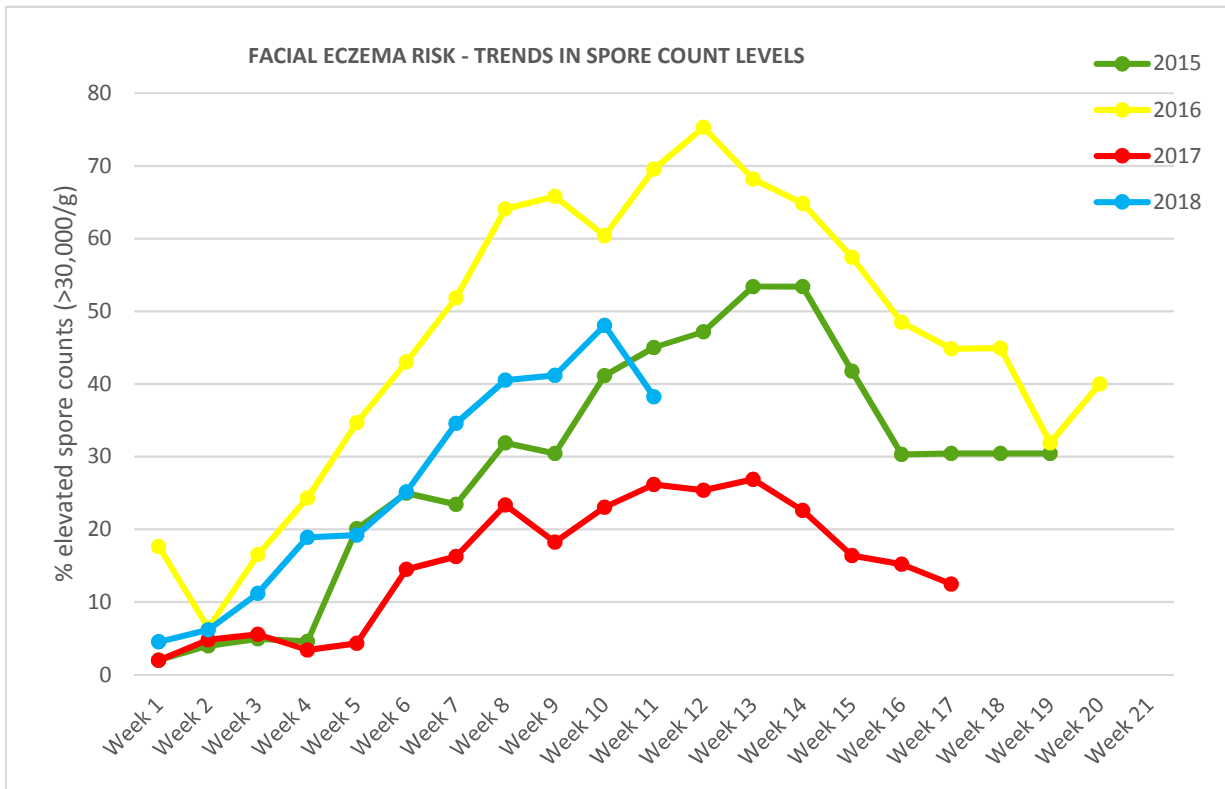


# Facial Eczema Risk and Incidence Monitor Report

## Weekly Summary

Week 11 - 22 March 2018

FE Risk -National trends in spore count levels (% elevated above 30,000 spg)



**Data provided by:** Anexa FVC Gordonton/ Huntly/ Matamata/ Morrinsville/ Ngatea/ Raglan/ Rototuna/ Te Aroha, Atkinson & Associates Piopio/ Te Kuiti, Eastland Vet Services, Eltham Vet Services, Franklin Vet Services Kopu/ Paeroa/ Papkura/ Taupiri/ Te kauwhata/ Waiuku, Kaimai Vets Te Aroha/ Matamata, Keinzley AgVet Carterton, Massey University Farm Services, New Plymouth District Vets, Northland Vet Group, South Rangitikei Vet Services, Taihape Vet Services, Tararua Vets Pahiatua, Te Puke Vet Centre, The Dairy Vet, Tirau Vet Centre, Totally Vets Awapuni, Vetora Hamilton/ Otorohanga/ Te Awamutu, Vet Services Dannevirke, Vet Services Wairarapa, Wanganui Vets, Whangarei (Peninsular) Vets

**AssureQuality Contributors:** Gisborne, Hastings, Levin, Masterton, Morrinsville, Pukekohe, Tararua, Taupo, Whangarei

## About Facial Eczema

Facial eczema (FE) affects most ruminants but especially cattle and sheep throughout most North Island regions plus the northern end of the South Island. FE is responsible for serious production losses estimated to be around \$200m annually with affected stock suffering liver and skin damage, which together contribute to ill-thrift, reduced fertility, reduced milk and meat production and, if left unprotected, in worst cases death.

During summer and autumn months warm, humid conditions together with dead litter in pasture support the growth of a fungus (*Pithomyces chartarum*) in pasture. Animals graze toxic pasture and once in the rumen the spores release a mycotoxin sporidesmin, which then enters the blood stream eventually finding its way into the liver. The toxin specifically attacks the cells of the bile duct resulting in the liver being unable to process and excrete waste products and phylloerythrin, a chlorophyll breakdown product. Infected animals display signs of photosensitisation and look distressed. The first signs are often reddening and swelling of skin exposed to the sun (i.e. around the eyes, ears, lips and nose) as well as restlessness, shaking and rubbing of the head and ears, and seeking shade.

## Prevention of Facial Eczema

With careful planning and implementing a sound FE management plan, farmers can take control of the risk of facial eczema. Prevention is the only recognised method of avoiding FE. Ensure all staff are aware of the associated risks and dangers of FE but ensure the plan is implemented when spore counts are rising but before clinical signs are identified.

## Predict Risk/Monitor management Programme

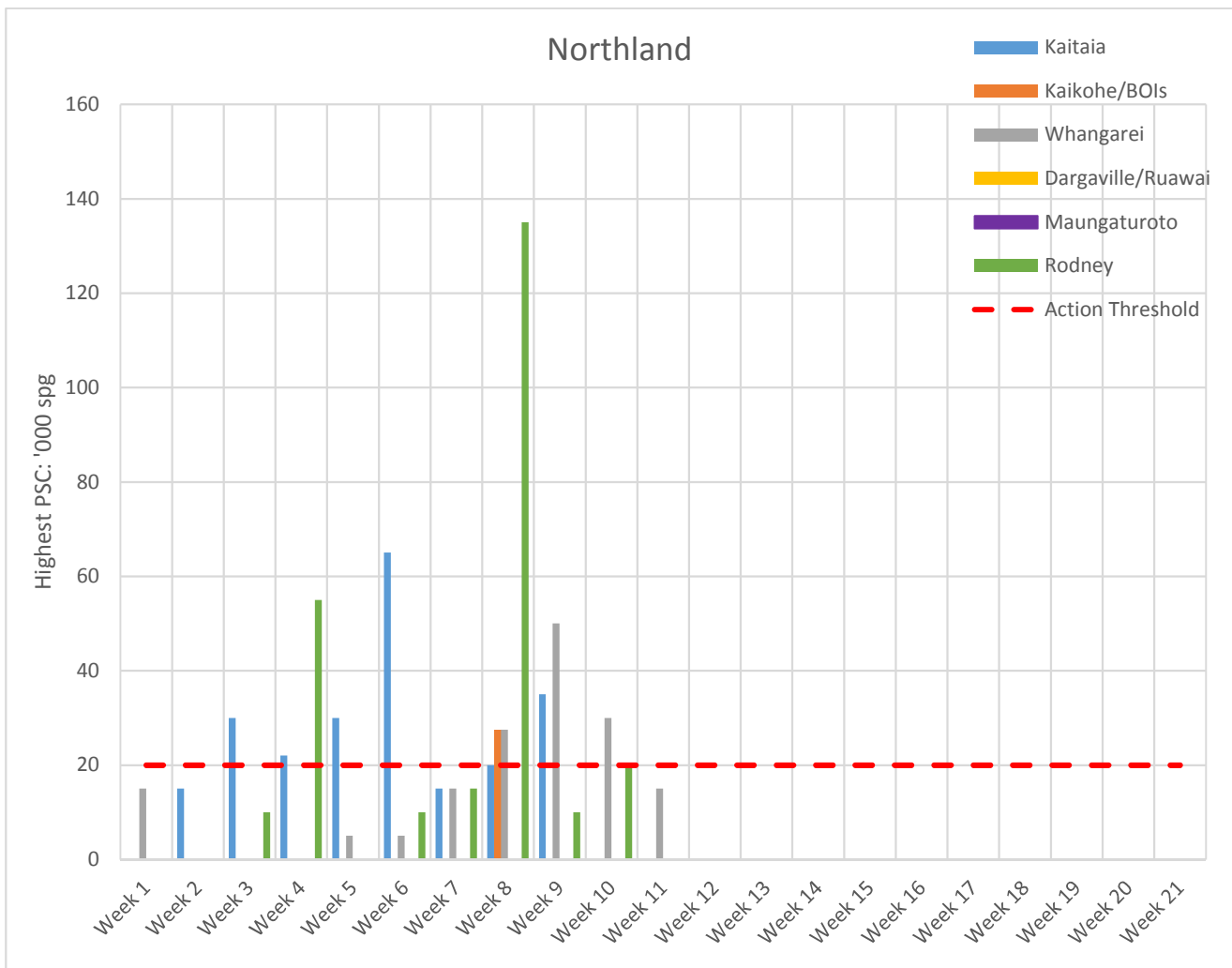
There are a variety of testing options that can assist determining if animals are at risk or to check that your management programme is working. It is recommended that 10 cows are selected to test for serum zinc and GGT 3-6 weeks after your management programme has started (Facial Eczema – Management for New Zealand dairy herds, Dairy NZ).

## Essential to start FE control early.

Ideally start prevention with zinc treatment and Fungicidal sprays, two or three weeks before the spore growth danger period for maximum protection.

## Northland

When local pasture spore counts are trending upwards of 20,000 spores/g and weather conditions look favourable for sporulation, monitor your own farm's pasture spore counts week to week and implement Facial Eczema control and prevention strategies. Data recorded below is the highest count received in each region per week.

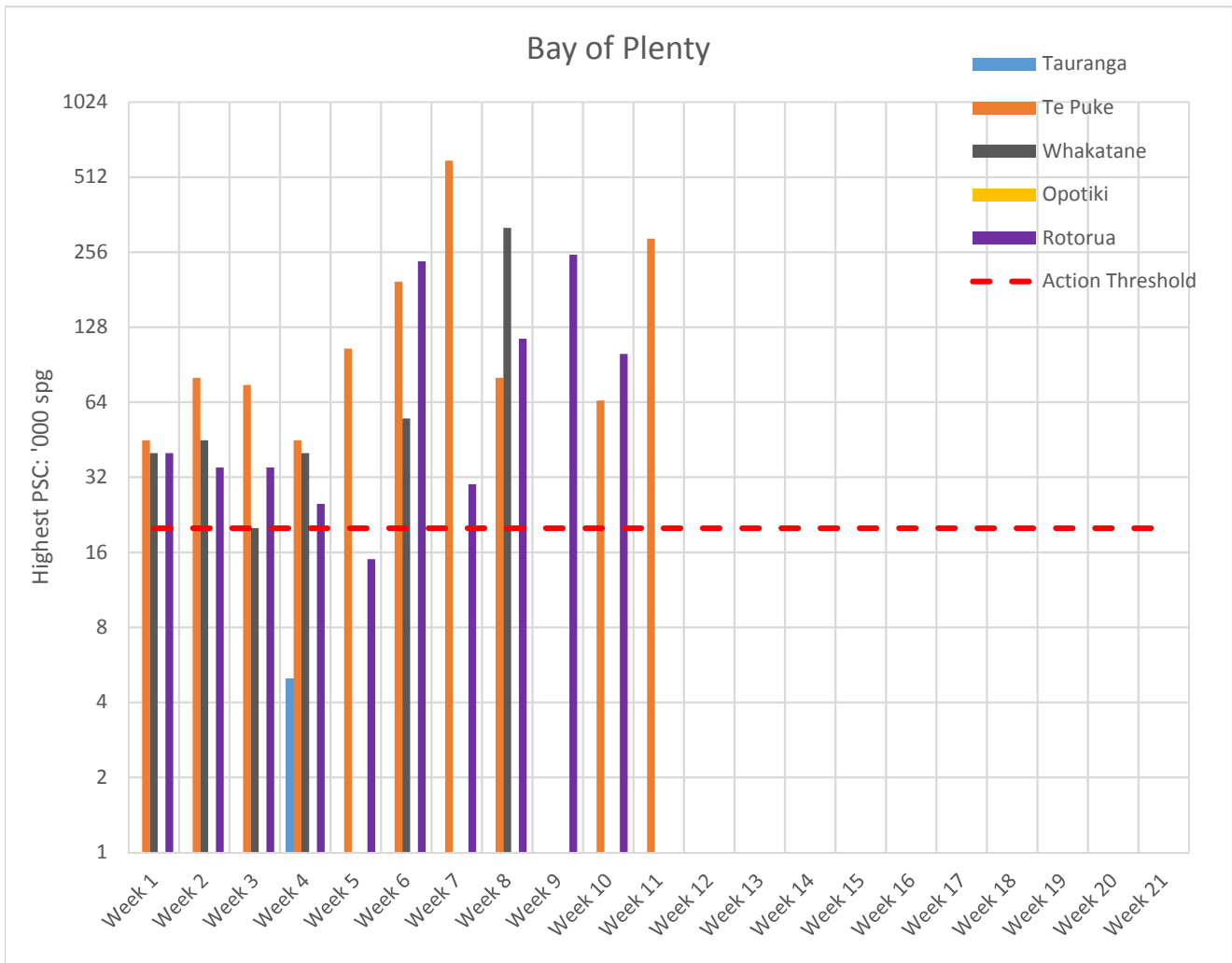


For the local weather forecast in your region please go to: <http://www.stuff.co.nz/national/weather>

Data provided: Kaitaia 0, Kaikohe/BOIs 0, Whangarei 4 ,Dargaville/Ruawai 0, Maungaturoto 0, Rodney 0

## Bay of Plenty

When local pasture spore counts are trending upwards of 20,000 spores/g and weather conditions look favourable for sporulation, monitor your own farm's pasture spore counts week to week and implement Facial Eczema control and prevention strategies. Data recorded below is the highest count received in each region per week.



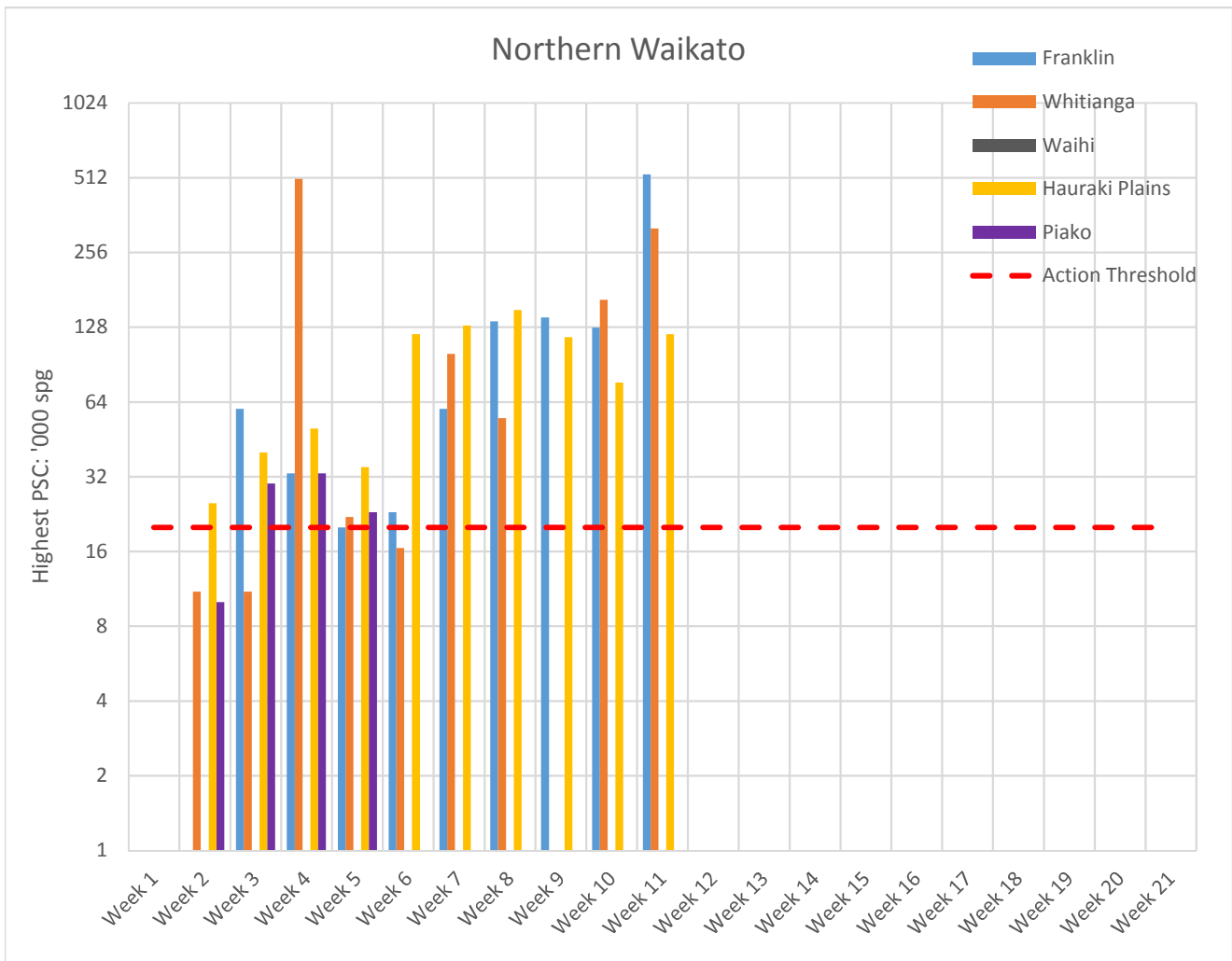
For the local weather forecast in your region please go to: <http://www.stuff.co.nz/national/weather>

Data provided by: Tauranga 0, Te Puke 14, Whakatane 0, Opotiki 0, Rotorua 0

**Note: Due to a very high result the scale for the Y-axis has been changed to a log2 scale**

## Northern Waikato

When local pasture spore counts are trending upwards of 20,000 spores/g and weather conditions look favourable for sporulation, monitor your own farm's pasture spore counts week to week and implement Facial Eczema control and prevention strategies. Data recorded below is the highest count received in each region per week.



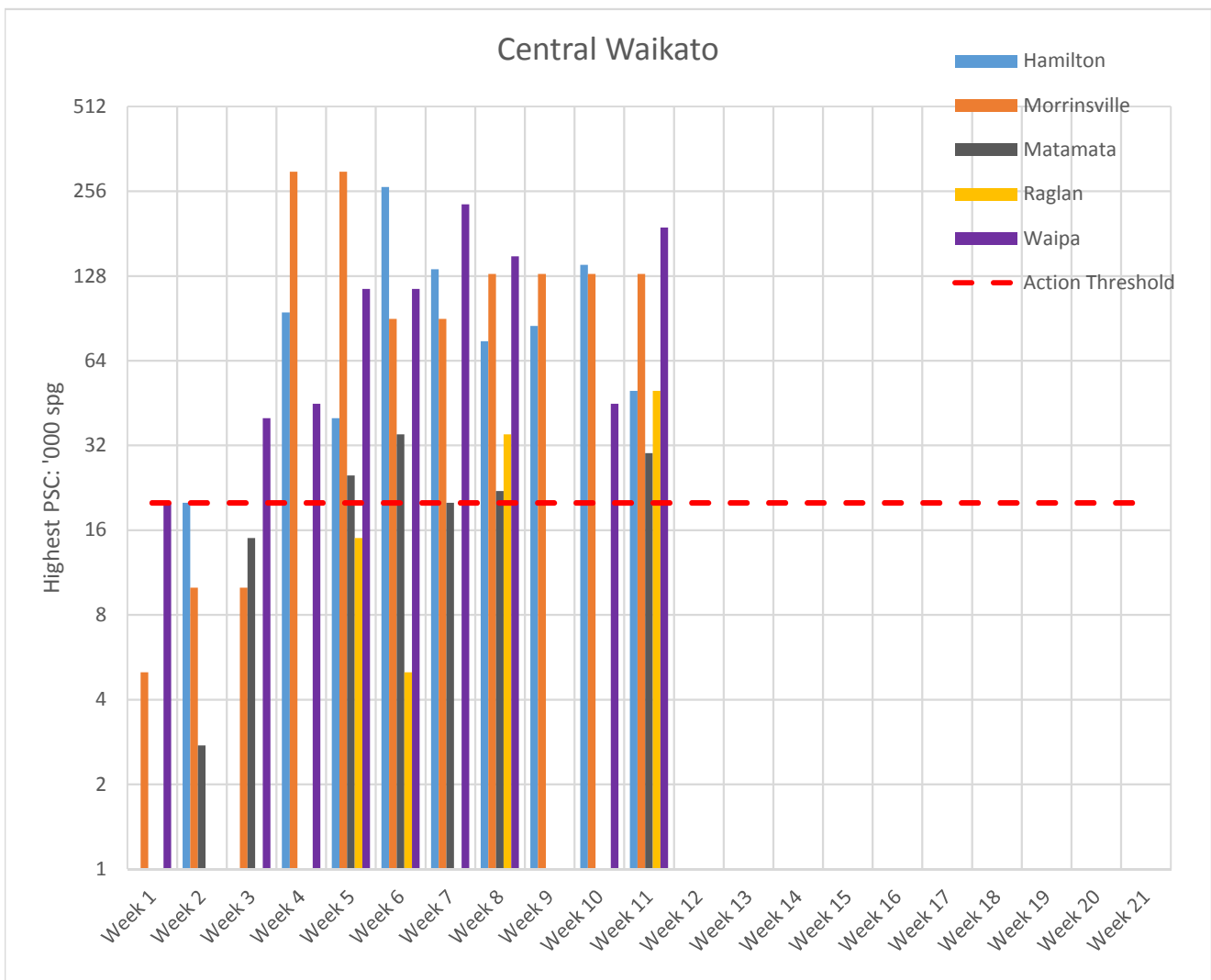
For the local weather forecast in your region please go to: <http://www.stuff.co.nz/national/weather>

Data provided by: Franklin 11, Whitianga 2, Waihi 0, Hauraki Plains 17, Piako 0

**Note: Due to a very high result the scale for the Y-axis has been changed to a log2 scale**

## Central Waikato

When local pasture spore counts are trending upwards of 20,000 spores/g and weather conditions look favourable for sporulation, monitor your own farm's pasture spore counts week to week and implement Facial Eczema control and prevention strategies. Data recorded below is the highest count received in each region per week.



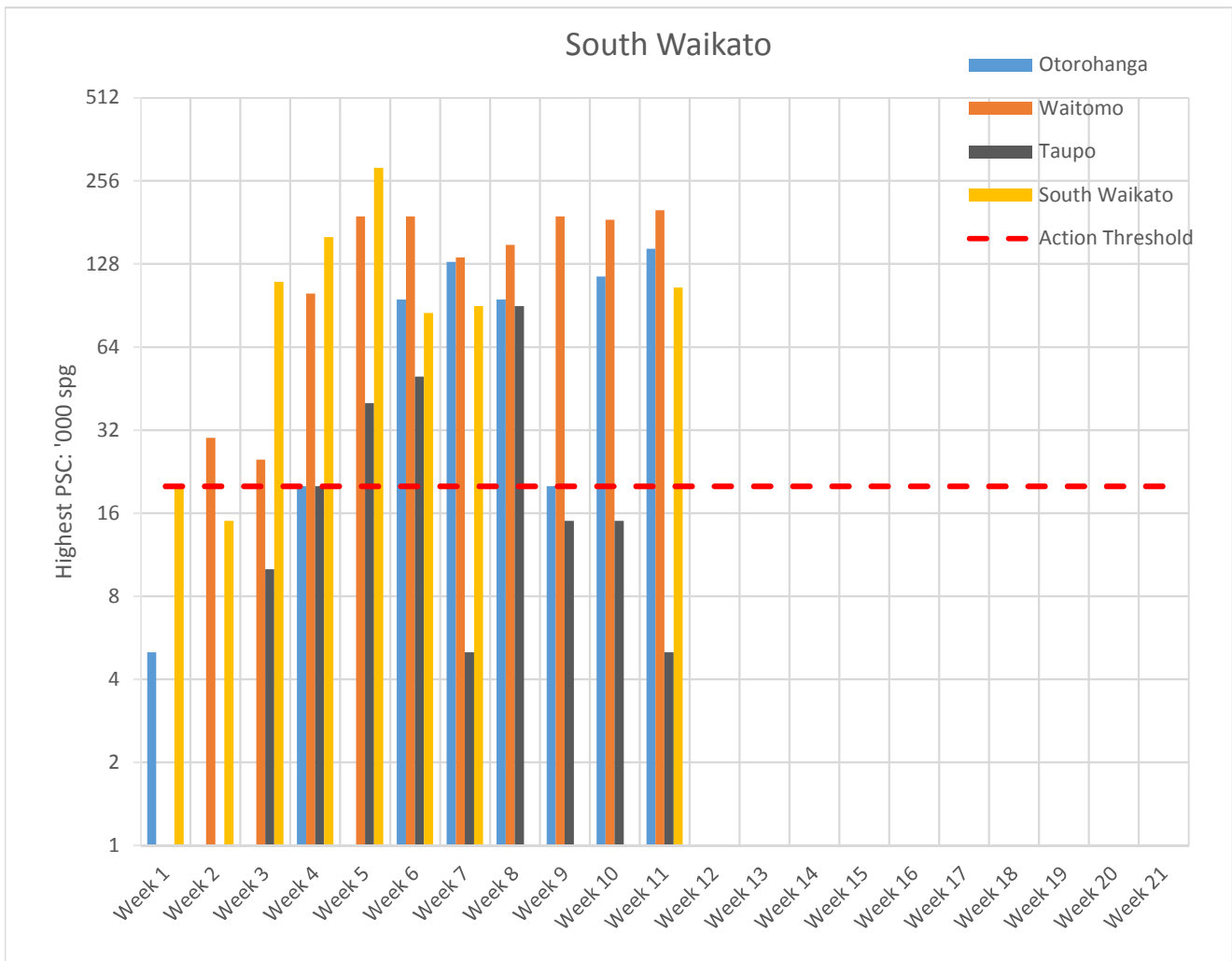
For the local weather forecast in your region please go to: <http://www.stuff.co.nz/national/weather>

Data provided by: Hamilton 13, Morrinsville 7, Matamata 12, Raglan 12, Waipa 3

**Note: Due to a very high result the scale for the Y-axis has been changed to a log2 scale**

## Southern Waikato

When local pasture spore counts are trending upwards of 20,000 spores/g and weather conditions look favourable for sporulation, monitor your own farm's pasture spore counts week to week and implement Facial Eczema control and prevention strategies. Data recorded below is the highest count received in each region per week.



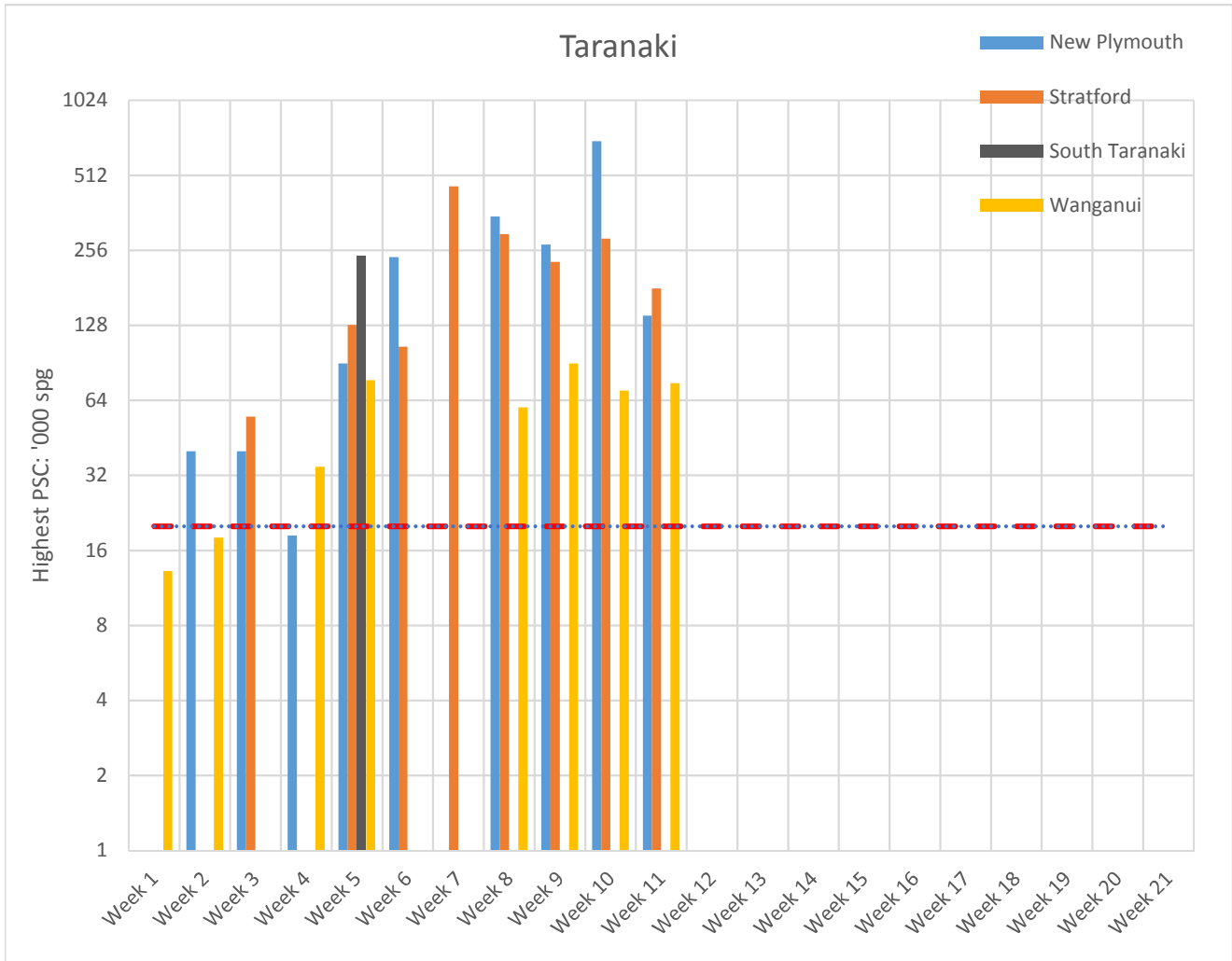
For the local weather forecast in your region please go to: <http://www.stuff.co.nz/national/weather>

Data provided by: Otorohanga 4, Waitomo 37, Taupo 6, South Waikato 3

**Note: Due to a very high result the scale for the Y-axis has been changed to a log2 scale**

## Taranaki

When local pasture spore counts are trending upwards of 20,000 spores/g and weather conditions look favourable for sporulation, monitor your own farm's pasture spore counts week to week and implement Facial Eczema control and prevention strategies. Data recorded below is the highest count received in each region per week.



For the local weather forecast in your region please go to: <http://www.stuff.co.nz/national/weather>

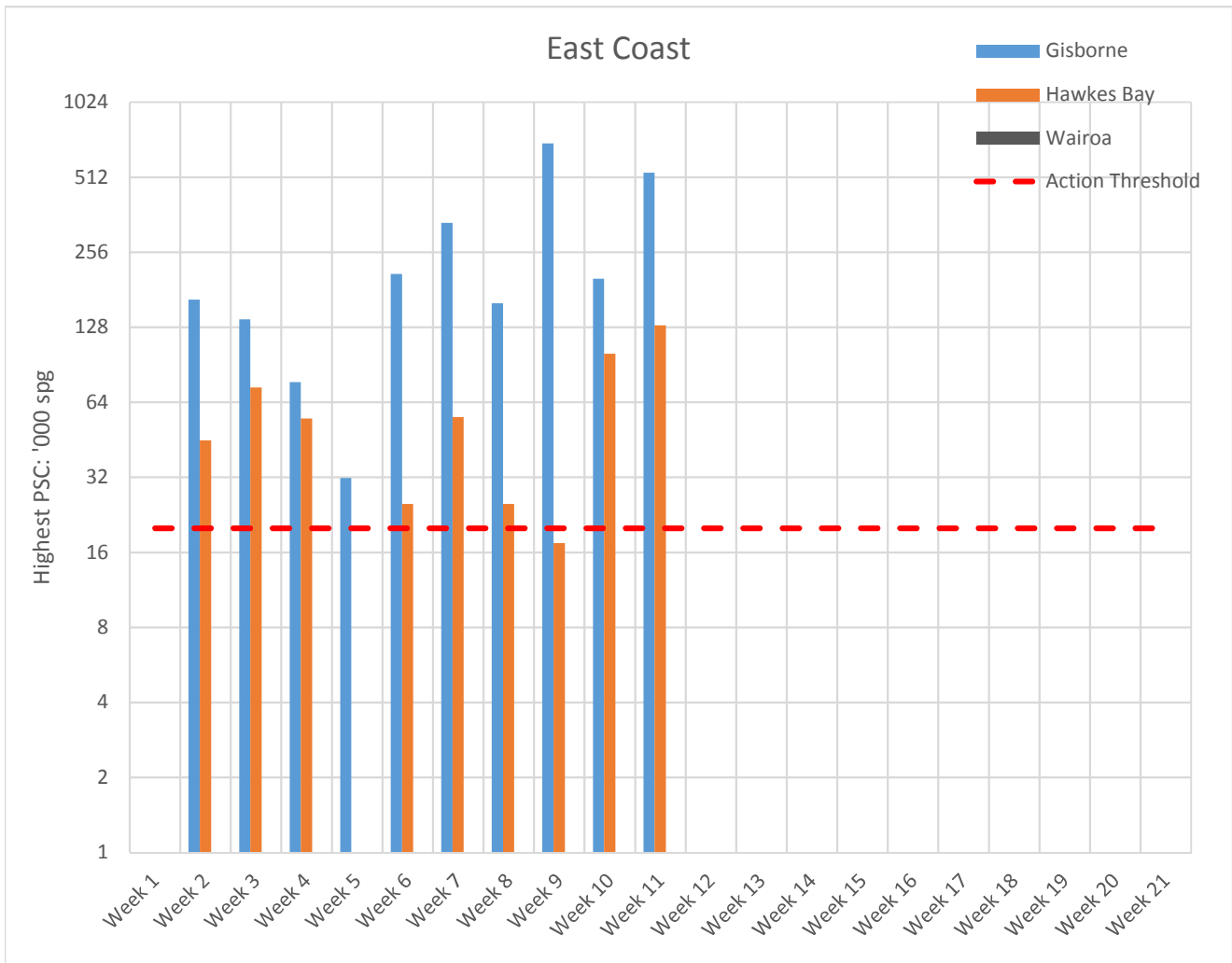
Data provided by: New Plymouth 8 , Stratford 8, South Taranaki 0, Wanganui 6

**Note: Due to a very high result the scale for the Y-axis has been changed to a log2 scale**



## East Coast

When local pasture spore counts are trending upwards of 20,000 spores/g and weather conditions look favourable for sporulation, monitor your own farm's pasture spore counts week to week and implement Facial Eczema control and prevention strategies. Data recorded below is the highest count received in each region per week.



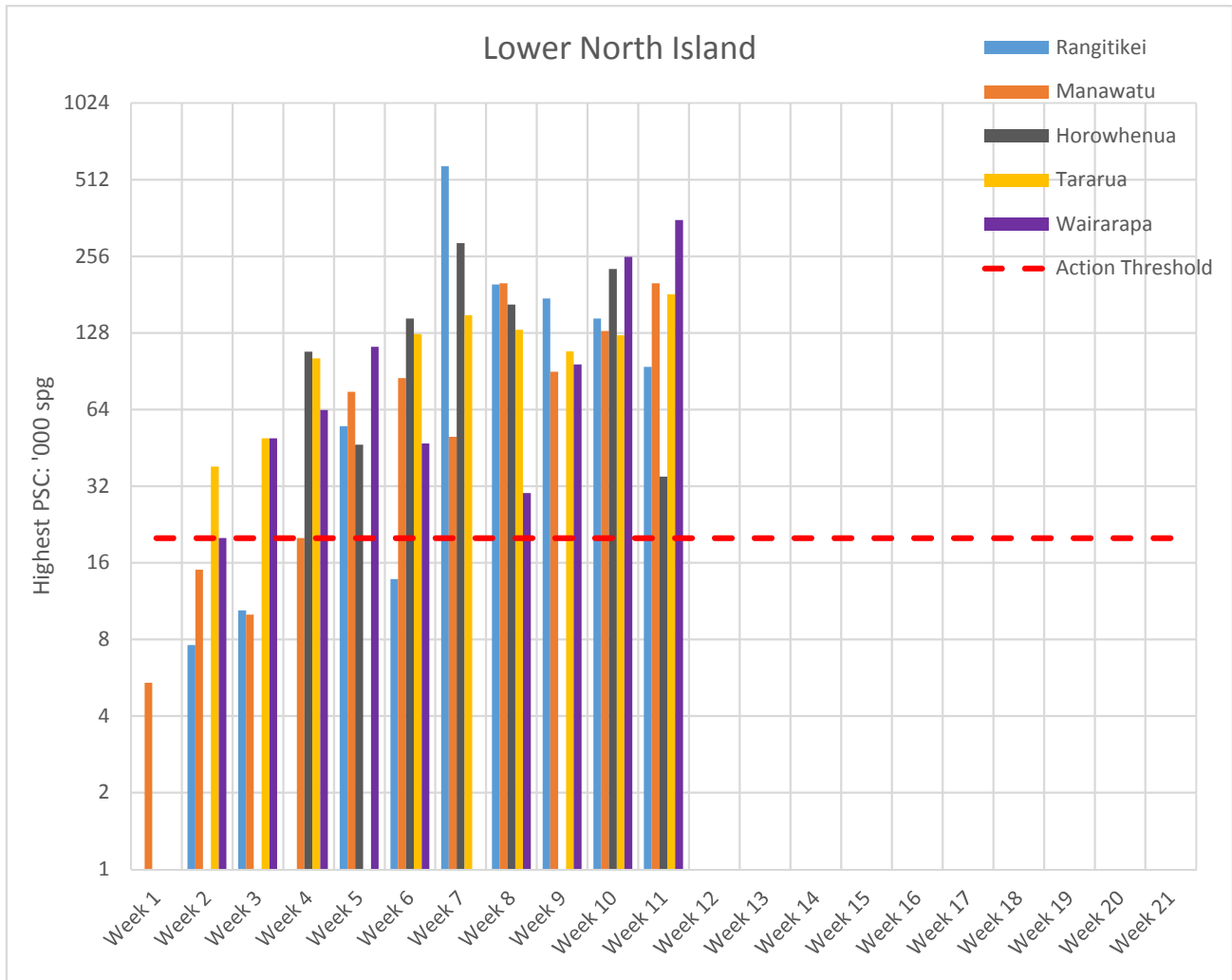
For the local weather forecast in your region please go to: <http://www.stuff.co.nz/national/weather>

Data provided by: Gisborne 9, Hawkes Bay 3, Wairoa 0

**Note: Due to a very high result the scale for the Y-axis has been changed to a log2 scale**

## Lower North Island

When local pasture spore counts are trending upwards of 20,000 spores/g and weather conditions look favourable for sporulation, monitor your own farm's pasture spore counts week to week and implement Facial Eczema control and prevention strategies. Data recorded below is the highest count received in each region per week.



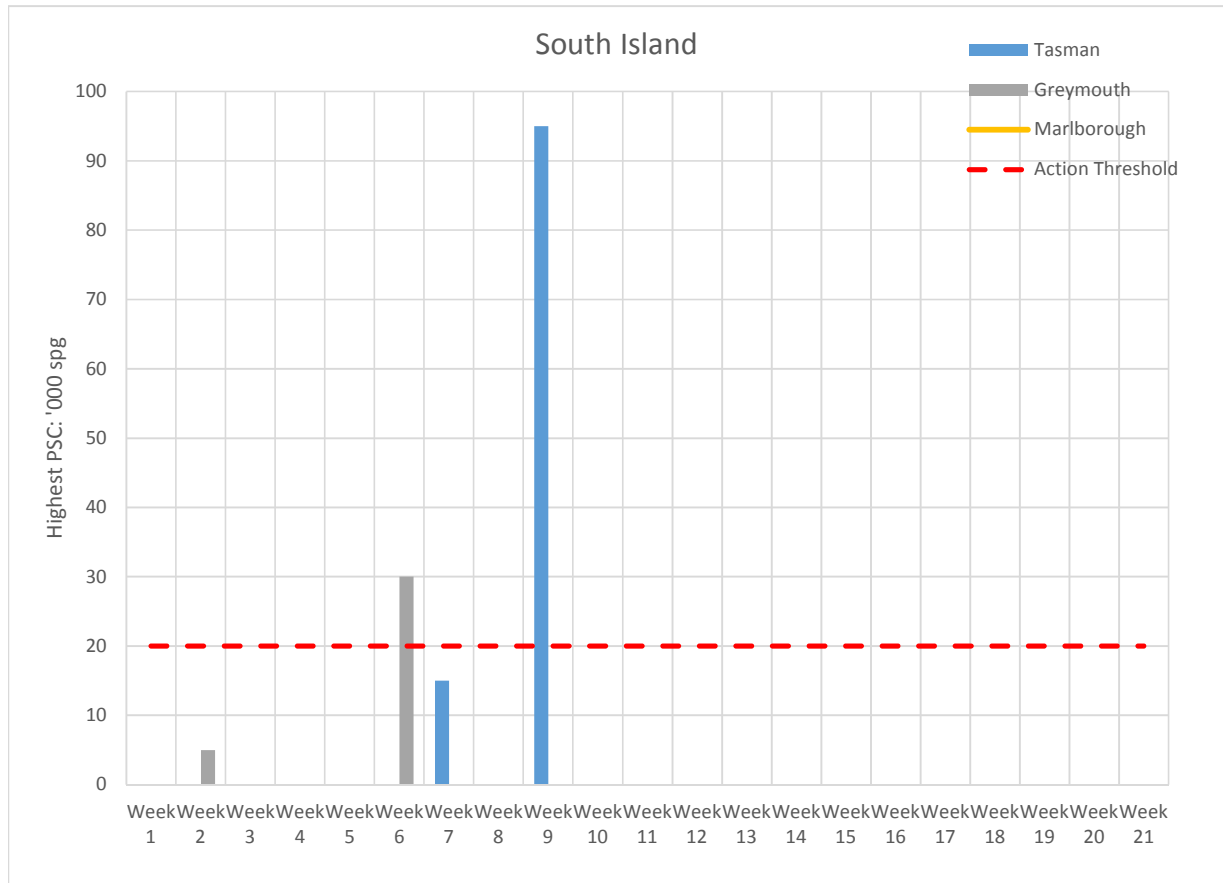
For the local weather forecast in your region please go to: <http://www.stuff.co.nz/national/weather>

Data provided by: Rangitikei 6; Manawatu 17, Horowhenua 2, Tararua 9, Wairarapa 6

**Note: Due to a very high result the scale for the Y-axis has been changed to a log2 scale**

## South Island

When local pasture spore counts are trending upwards of 20,000 spores/g and weather conditions look favourable for sporulation, monitor your own farm's pasture spore counts week to week and implement Facial Eczema control and prevention strategies. Data recorded below is the highest count received in each region per week.



For the local weather forecast in your region please go to: <http://www.stuff.co.nz/national/weather>

8/2/18 - Marlborough 33,000

Data provided by: Tasman 1, Greymouth 0, Marlborough 0